








HIGHGATE
AT THE MILE

TRANSPORTATION MAP

-  BUS STOP
-  METRO STATION
-  TRAIL
-  DEDICATED BIKE LANE
-  BICYCLE-FRIENDLY ROAD
-  PARK
-  BIKESHARE STATION